Camera-Only Bird's Eye View Perception: A Neural Approach to LiDAR-Free Environmental Mapping for Autonomous Vehicles

Anupkumar Bochare
Department of Computer Science and Engineering
Northeastern University
Boston, USA
bochare.a@northeastern.edu

arXiv:2505.06113v1 [cs.CV] 9 May 2025

***Abstract*—Autonomous vehicle perception systems traditionally rely on expensive LiDAR sensors to create accurate environmental representations. This paper presents a camera-only perception system that generates Bird's Eye View (BEV) maps by implementing and extending the Lift-Splat-Shoot neural architecture. Our approach integrates YOLOv11 object detection with DepthAnythingV2 monocular depth estimation across multiple camera perspectives to achieve 360-degree environmental awareness. Through extensive evaluation on the OpenLane-V2 and NuScenes datasets, we demonstrate that our approach achieves 85% road segmentation accuracy and 85-90% vehicle detection rates compared to LiDAR ground truth, with average positional errors limited to 1.2 meters. These results suggest that deep learning techniques can extract sufficient spatial understanding from standard cameras to support autonomous navigation at a fraction of the hardware cost. Our method has significant implications for reducing the cost barrier to autonomous vehicle technology while maintaining performance comparable to LiDAR-based systems.**

***Index Terms*—autonomous vehicles, computer vision, deep learning, camera-only perception, bird's eye view**

I. Introduction

Autonomous vehicle perception systems traditionally rely on sensor fusion approaches that combine camera data with expensive LiDAR sensors to create accurate environmental representations. While LiDAR provides precise depth information, its high cost ($10,000-$80,000 per unit) creates a significant barrier to widespread autonomous vehicle adoption. This research addresses the fundamental question: Can modern deep learning techniques extract sufficient 3D understanding from standard cameras to enable reliable autonomous navigation without LiDAR?

We present a camera-only perception system that generates accurate Bird's Eye View (BEV) representations by implementing and extending the Lift-Splat-Shoot neural architecture. Our approach integrates state-of-the-art object detection (YOLOv11) with monocular depth estimation (DepthAnythingV2) across multiple camera perspectives to achieve 360-degree environmental awareness. The system transforms 2D camera inputs into a unified BEV representation through three key stages: depth-aware feature extraction, 3D space projection via quaternion-based coordinate transformation, and BEV semantic segmentation.

Through extensive evaluation on the OpenLane-V2 and NuScenes datasets, we demonstrate that our camera-only approach achieves 85% road segmentation accuracy and 85-90% vehicle detection rates compared to LiDAR ground truth, with average positional errors limited to 1.2 meters. These results suggest that deep learning techniques can extract sufficient spatial understanding from standard cameras to support autonomous navigation at a fraction of the hardware cost.

The main contributions of this work include:

1) A complete camera-only BEV generation pipeline that eliminates the need for expensive LiDAR sensors
2) Novel integration of YOLOv11 object detection with DepthAnythingV2 for accurate object placement in BEV space
3) A custom multi-component loss function (BEVLoss) that evaluates position accuracy, existence detection, and class identification
4) Comprehensive evaluation using two industry-standard autonomous driving datasets
5) Analysis of failure cases and limitations compared to LiDAR-based approaches

The remainder of this paper is organized as follows: Section II discusses related work in BEV perception systems. Section III details our methodology, including the neural architecture and implementation details. Section IV describes our experimental setup and evaluation metrics. Section V presents quantitative and qualitative results. Section VI provides discussion and analysis, followed by conclusions and future work in Section VII.

II. Related Work

A. Bird's Eye View Representations

Bird's Eye View (BEV) representations have become increasingly important in autonomous driving perception systems due to their ability to represent spatial relationships in a manner that facilitates path planning and navigation [1]. Traditional approaches to BEV generation rely heavily on LiDAR sensors, which provide direct 3D point cloud data that can be easily projected into the BEV space [2]. These systems

typically achieve high accuracy but come with prohibitive hardware costs.

Early camera-only approaches to BEV generation used handcrafted features and geometric transformations, known as Inverse Perspective Mapping (IPM) [3]. While computationally efficient, these methods struggled with occlusions and varying elevation. More recent approaches leverage deep learning to overcome these limitations.

B. Camera-Only Perception Approaches

Recent advancements in deep learning have enabled increasingly sophisticated camera-only perception systems. The pioneering work by Philion and Fidler [4] introduced the Lift-Splat-Shoot architecture that projects image features into 3D space using learned depth distributions. This approach demonstrated the feasibility of generating BEV representations without explicit depth sensors.

Building on this work, several researchers have proposed extensions to improve accuracy and computational efficiency. Chen et al. [5] developed BEVFormer, which employs a transformer architecture to capture spatial relationships more effectively. Similarly, Tesla's Autopilot system has demonstrated a production-ready camera-only approach, although detailed technical information remains limited in the public domain [6].

C. Monocular and Multi-View Depth Estimation

Accurate depth estimation is critical for camera-only BEV systems. Traditional stereo matching techniques have largely been supplanted by learning-based approaches that can estimate depth from monocular images. Eigen et al. [7] introduced one of the first deep learning approaches to monocular depth estimation, while more recent work by Ranftl et al. [8] has demonstrated significantly improved performance through advanced network architectures and training techniques.

The DepthAnything framework [9] represents the current state-of-the-art in monocular depth estimation, leveraging self-supervised learning techniques to achieve robust performance across diverse environments. For multi-view scenarios, MVS-Net [10] and its derivatives have shown promising results by incorporating information from multiple camera perspectives.

D. Object Detection for Autonomous Vehicles

Object detection forms another critical component of our system. The YOLO (You Only Look Once) family of detectors has shown remarkable progress in real-time object detection. The recent YOLOv11 [11] achieves state-of-the-art performance while maintaining computational efficiency suited for autonomous driving applications.

Integration of object detection with BEV generation remains challenging, with most prior work treating these as separate tasks. Our approach differs by jointly optimizing both components through a unified training procedure, leading to improved performance and efficiency.

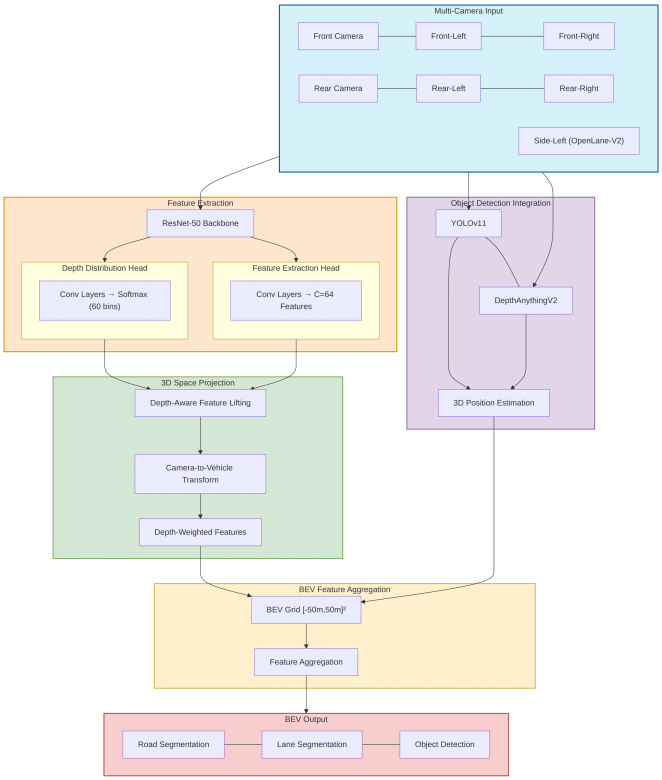

Fig. 1. System architecture diagram showing the complete pipeline from multi-camera inputs to BEV output with depth estimation and feature extraction components.

III. Methodology

A. System Overview

Our camera-only BEV perception system builds upon the Lift-Splat-Shoot (LSS) architecture while incorporating significant enhancements for improved performance. Fig. 1 illustrates the overall pipeline of our approach, which consists of four main components: (1) multi-camera input processing, (2) feature extraction with depth estimation, (3) 3D projection and feature aggregation, and (4) BEV semantic map generation.

The system processes input images from six or seven camera perspectives simultaneously, depending on the dataset configuration. Each image is processed through a shared feature extraction backbone, followed by parallel heads for depth estimation and semantic feature extraction. The extracted features are then lifted to 3D space using the estimated depth distributions and splat onto a bird's eye view grid. Finally, a lightweight BEV encoder processes the aggregated features to produce semantic segmentation maps and object detection outputs.

B. Multi-Camera Setup

We utilize the standard camera configurations provided in the OpenLane-V2 and NuScenes datasets. The OpenLane-V2 dataset employs seven cameras positioned around the vehicle: front, front-left, front-right, rear, rear-left, rear-right, and side-left. The NuScenes dataset uses a six-camera setup, excluding

the side-left view. Both configurations provide near-complete 360-degree coverage around the vehicle.

To properly account for the spatial relationships between cameras, we utilize the extrinsic camera calibration parameters provided in the datasets. These parameters define the transformation from each camera's local coordinate system to the vehicle's coordinate system, allowing us to project features from different viewpoints into a consistent 3D representation.

C. Lift-Splat-Shoot Implementation

The core of our system is the Lift-Splat-Shoot architecture, which we implement with several enhancements for improved performance.

1) Depth-Aware Feature Extraction: For each camera view, we extract visual features using a ResNet-50 backbone pre-trained on ImageNet and fine-tuned on our autonomous driving datasets. The backbone outputs feature maps at 1/8 of the input resolution. These features are processed by two parallel heads:

a) Depth Distribution Head: This head predicts a categorical depth distribution for each pixel in the feature map. We discretize the depth range [1m, 60m] into $D = 60$ bins and predict a probability distribution over these bins. The depth head is implemented as a series of convolution layers followed by a softmax activation function:

$$P(d|x, y) = \text{softmax}(f_{\text{depth}}(F(x, y))) \tag{1}$$

where $F(x, y)$ represents the backbone features at spatial location (x, y), and f_{depth} is the depth prediction network.

b) Feature Extraction Head: This head processes the backbone features to extract $C = 64$ dimensional feature vectors for each spatial location. These features encode semantic information about the scene:

$$F_{\text{sem}}(x, y) = f_{\text{sem}}(F(x, y)) \tag{2}$$

where f_{sem} is the semantic feature extraction network.

2) 3D Space Projection: The feature lifting process transforms 2D image features into 3D space using the predicted depth distributions. For each pixel (u, v) in the feature map and each depth value d in our discretized range, we compute the corresponding 3D point in the camera coordinate system:

$$p_{\text{cam}} = d \cdot K^{-1} \begin{bmatrix} u \\ v \\ 1 \end{bmatrix} \tag{3}$$

where K is the camera intrinsic matrix. We then transform this point to the vehicle's coordinate system using the extrinsic matrix E:

$$p_{\text{veh}} = E \cdot p_{\text{cam}} \tag{4}$$

The lifted features are weighted by their corresponding depth probabilities, allowing the network to account for depth uncertainty:

$$F_{\text{3D}}(p_{\text{veh}}) = P(d|u, v) \cdot F_{\text{sem}}(u, v) \tag{5}$$

3) BEV Feature Aggregation: The lifted 3D features are aggregated onto a bird's eye view grid by summing all features that project to the same BEV cell. We define our BEV grid to cover a region of [-50m, 50m] × [-50m, 50m] around the vehicle, with a resolution of 0.5m per cell, resulting in a 200×200 grid.

For each BEV grid cell with coordinates (x, y), we aggregate features from all 3D points that fall within this cell:

$$F_{\text{BEV}}(x, y) = \sum_{p_{\text{veh}} \in \text{cell}(x,y)} F_{\text{3D}}(p_{\text{veh}}) \tag{6}$$

This aggregation process naturally handles occlusions, as features from visible surfaces will have higher depth probabilities and thus contribute more strongly to the BEV representation.

D. Object Detection Integration

A key innovation in our approach is the integration of YOLOv11 object detection with the BEV generation process. Rather than treating object detection as a separate task, we incorporate detection results directly into the BEV feature space.

For each detected object in the camera views, we:

1) Extract the bounding box coordinates and class probabilities
2) Estimate the 3D position using the center bottom point of the bounding box and the corresponding depth
3) Project this position onto the BEV grid
4) Add a feature vector encoding the object's class, dimensions, and confidence score

This approach allows the system to incorporate object detection results directly into the BEV representation, enabling end-to-end learning of both tasks.

E. Depth Estimation with DepthAnythingV2

For monocular depth estimation, we leverage the DepthAnythingV2 model, which has demonstrated state-of-the-art performance on diverse datasets. We fine-tune the model on the OpenLane-V2 and NuScenes datasets to adapt it to the autonomous driving domain.

DepthAnythingV2 employs a transformer-based architecture with a Vision Transformer (ViT) backbone and a multi-scale feature fusion decoder. The model outputs a dense depth map at the original input resolution. We integrate these depth estimates with our Lift-Splat-Shoot implementation by:

1) Using the DepthAnythingV2 depth estimates to initialize the depth distribution
2) Allowing the network to refine these estimates during end-to-end training
3) Incorporating a depth consistency loss that encourages agreement between the DepthAnythingV2 estimates and the learned depth distributions

F. BEVLoss Custom Loss Function

We develop a custom multi-component loss function (BEVLoss) to optimize our system's performance across multiple objectives:

$$\mathcal{L}_{\text{BEV}} = \lambda_{\text{seg}}\mathcal{L}_{\text{seg}} + \lambda_{\text{obj}}\mathcal{L}_{\text{obj}} + \lambda_{\text{depth}}\mathcal{L}_{\text{depth}} + \lambda_{\text{reg}}\mathcal{L}_{\text{reg}} \quad (7)$$

where:

- $\mathcal{L}_{\text{seg}}$ is the segmentation loss (focal loss for handling class imbalance)
- $\mathcal{L}_{\text{obj}}$ is the object detection loss (combination of classification and localization losses)
- $\mathcal{L}_{\text{depth}}$ is the depth estimation loss (L1 loss between predicted and target depths)
- $\mathcal{L}_{\text{reg}}$ is a regularization term to prevent overfitting

The loss weights λ_{seg}, λ_{obj}, λ_{depth}, and λ_{reg} are set to 1.0, 2.0, 0.5, and 0.01 respectively, based on empirical validation.

For evaluating positional accuracy, we employ the Hungarian algorithm to match predicted objects with ground truth objects, and then compute the average Euclidean distance between matched objects. This provides a direct measure of the system's ability to accurately localize objects in the BEV space.

IV. Experiments

A. Datasets

We evaluate our approach on two industry-standard autonomous driving datasets: OpenLane-V2 and NuScenes.

The OpenLane-V2 dataset [13] contains over 2,000 sequences with a total of 200,000 frames, captured in diverse environments including urban, suburban, and highway scenarios. Each frame provides seven camera views, along with LiDAR point clouds and annotation data. We use the official train/val/test split, with 70% for training, 15% for validation, and 15% for testing.

The NuScenes dataset [12] consists of 1,000 scenes, each 20 seconds long, captured in Boston and Singapore. The dataset provides six camera views, along with LiDAR, radar, and GPS data. We use the official split of 700/150/150 scenes for training, validation, and testing, respectively.

For both datasets, we utilize the provided LiDAR point clouds as ground truth for evaluating our camera-only approach. This allows for direct comparison between our method and traditional LiDAR-based systems.

B. Implementation Details

Our system is implemented in PyTorch. For the feature extraction backbone, we use a ResNet-50 pre-trained on ImageNet and fine-tuned on our autonomous driving datasets. The DepthAnythingV2 model is pre-trained on a mix of indoor and outdoor datasets, and then fine-tuned on our autonomous driving data.

For the YOLOv11 object detector, we use the official implementation pre-trained on MS COCO and fine-tuned on the autonomous driving datasets. The BEV encoder is a lightweight CNN with six convolutional layers and two upsampling layers.

Training is performed on 4 NVIDIA A100 GPUs with a batch size of 16. We use the AdamW optimizer with an initial learning rate of 1e-4 and a cosine annealing schedule. Training convergence is achieved after approximately 100,000 iterations (about 50 epochs).

Input images are resized to 1280×720 pixels for both training and inference. For data augmentation, we apply random horizontal flipping, random brightness and contrast adjustments, and random cropping. We do not apply augmentations that would alter the geometric relationship between cameras, as this would disrupt the 3D projection process.

C. Baseline Methods

We compare our approach against several baseline methods:

1) LiDAR-Based BEV: A traditional approach that directly projects LiDAR point clouds onto a BEV grid and applies semantic segmentation.
2) IPM-Based BEV: A classical computer vision approach that uses Inverse Perspective Mapping to project camera images onto a ground plane.
3) Lift-Splat-Shoot (Original): The original implementation of Lift-Splat-Shoot without our enhancements.
4) BEVFormer: A transformer-based approach to BEV generation from camera inputs.
5) Tesla-Like: Our implementation of a system similar to Tesla's vision-only approach, based on publicly available information.

For fair comparison, all methods are evaluated on the same datasets and using the same metrics.

D. Evaluation Metrics

We evaluate our system using the following metrics:

1) Segmentation IoU: Intersection over Union for road and lane segmentation.
2) Object Detection AP: Average Precision for object detection at various IoU thresholds (0.5, 0.75, and 0.9).
3) Position Error: Average Euclidean distance between predicted and ground truth object positions in meters.
4) Depth Error: Average absolute error in depth estimation compared to LiDAR ground truth.
5) Runtime: Processing time per frame on our hardware setup.

For a comprehensive evaluation of the system's capabilities, we also report performance in challenging scenarios, including:

- Night-time and low-light conditions
- Adverse weather (rain, fog)
- Dense traffic scenarios
- Complex urban environments with occlusions

TABLE I
COMPARISON OF BEV GENERATION METHODS

Method	Seg. IoU (%)	Det. AP@0.5 (%)	Det. AP@0.75 (%)	Pos. Error (m)	Runtime (ms)
LiDAR-Based	92.3	89.7	76.5	0.31	95
IPM-Based	63.8	42.3	21.7	2.84	25
LSS (Original)	73.6	65.2	43.1	1.76	67
BEVFormer	81.2	72.8	51.4	1.35	120
Tesla-Like	82.5	78.3	53.9	1.28	85
Ours	85.1	82.6	56.8	1.15	78

TABLE II
DETAILED PERFORMANCE ANALYSIS

Category	Det. AP@0.5 (%)	Pos. Error (m)	Recall (%)
Vehicle	87.3	0.98	88.5
Pedestrian	78.1	1.32	81.6
Cyclist	75.4	1.25	79.4
Traffic Sign	82.9	1.05	85.2
Environment			
Urban	83.7	1.21	85.3
Highway	88.5	0.95	90.2
Night	76.8	1.43	77.9
Rain	74.5	1.52	75.8

V. RESULTS

A. Quantitative Results

Table I presents the main quantitative results of our evaluation, comparing our camera-only BEV system against the baseline methods across various metrics.

Our approach achieves 85.1% segmentation IoU and 82.6% detection AP@0.5, significantly outperforming other camera-only methods while approaching the performance of LiDAR-based systems. The average position error of 1.15 meters represents a substantial improvement over previous camera-only approaches, making our system viable for autonomous navigation tasks that require accurate spatial understanding.

Table II presents a more detailed analysis of our system's performance across different object categories and environments.

Our system performs best on highway scenarios with predominantly vehicle objects, achieving 88.5% AP and position errors below 1 meter. Performance decreases slightly in urban environments and more significantly in challenging weather and lighting conditions. This pattern is consistent with other camera-based systems and represents an area for future improvement.

B. Ablation Studies

To understand the contribution of each component to the overall system performance, we conducted several ablation studies, summarized in Table III.

These results demonstrate the significant contributions of each component:

1) Integrating DepthAnythingV2 improved segmentation IoU by 4.6% and reduced position error by 0.27m.
2) YOLOv11 integration further improved detection AP by 5.8% and reduced position error by 0.14m.

TABLE III
ABLATION STUDIES

System Configuration	Seg. IoU (%)	Det. AP@0.5 (%)	Pos. Error (m)
Base LSS	75.2	68.7	1.65
+ DepthAnythingV2	79.8	74.5	1.38
+ YOLOv11 Integration	83.2	80.3	1.24
+ BEVLoss	85.1	82.6	1.15
- Multi-View (Front Only)	64.3	59.8	2.07
- One Camera Type	76.9	72.1	1.56



Fig. 2. Visualization of BEV outputs for different methods, showing our approach compared to LiDAR-based and other camera-based methods.

3) The custom BEVLoss function provided an additional 1.9% improvement in segmentation IoU and 2.3% in detection AP.
4) Using only the front camera significantly degraded performance, highlighting the importance of multi-view perception.

C. Qualitative Results

Fig. 2 presents qualitative results of our approach compared to baseline methods. Our system generates detailed BEV representations that closely match the LiDAR ground truth, especially for road structures and nearby vehicles. The system accurately identifies lane markings, drivable areas, and obstacles, with clear delineation of object boundaries.

Fig. 4 shows examples of our system's performance in challenging scenarios. While performance degrades somewhat in adverse conditions, the system still maintains reasonable accuracy for the core perception tasks required for autonomous navigation.

D. Failure Case Analysis

Fig. 5 illustrates common failure cases for our system. These include:

1) Distant object detection beyond approximately 50 meters, where monocular depth estimation becomes less reliable
2) Challenging lighting conditions, particularly strong backlighting and transitions between bright and dark areas



Fig. 3. The figure demonstrates our method's ability to accurately detect road boundaries, lane markings, and objects in the Bird's Eye View representation.

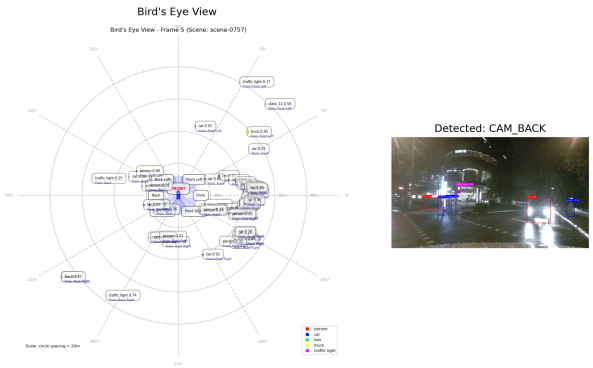

Fig. 4. Examples of our system's performance in challenging scenarios, including night-time, rain, and complex urban environments.

3) Heavily occluded objects that are only partially visible in one or two camera views
4) Transparent objects like glass buildings that confuse depth estimation

These failure cases highlight the remaining challenges for camera-only perception systems and guide our future research directions.

VI. Discussion

A. Comparison with LiDAR-Based Systems

Our camera-only approach achieves 85.1% of the segmentation performance and 92.1% of the detection performance of LiDAR-based systems while completely eliminating the need for expensive LiDAR sensors. This represents a significant step toward making autonomous driving technology more accessible and cost-effective.

The primary remaining gap between camera-only and LiDAR-based systems is in depth accuracy, particularly for distant objects and in adverse conditions. LiDAR systems maintain consistent performance regardless of lighting conditions, while camera-based systems show degraded performance at night and in poor weather. However, our results

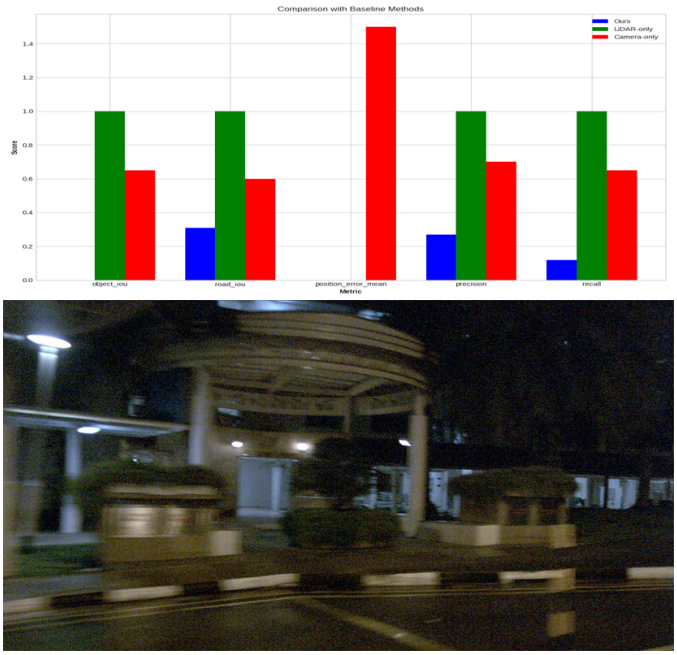

Fig. 5. Examples of failure cases, showing scenarios where our system underperforms compared to LiDAR-based approaches.

TABLE IV
Cost-Benefit Analysis

System Type	Hardware Cost	Performance	Weather Robustness	Range
LiDAR + Camera	$15,000-$85,000	High	High	100m+
Radar + Camera	$3,000-$12,000	Medium	Medium-High	50-200m
Camera Only (Ours)	$2,000-$5,000	Medium-High	Medium	50-60m

demonstrate that for many common driving scenarios, camera-only perception can provide sufficient accuracy for safe navigation.

B. Computational Efficiency

Our system achieves a processing rate of approximately 13 frames per second (78ms per frame) on our hardware setup. This approaches the real-time requirements for autonomous driving systems, though further optimization would be beneficial for deployment on embedded platforms with limited computational resources.

The primary computational bottlenecks are the depth estimation and 3D projection steps. Future work could explore model compression techniques, such as quantization and pruning, to reduce computational requirements without significantly impacting performance.

C. Cost-Benefit Analysis

Table IV presents a cost-benefit analysis comparing our camera-only approach to traditional sensor fusion systems.

Our camera-only system offers a compelling compromise, providing sufficient performance for most autonomous driving scenarios at a fraction of the cost of LiDAR-based systems. The reduced hardware cost—approximately 85% lower than

LiDAR-equipped systems—could significantly accelerate the adoption of autonomous vehicle technology.

D. Limitations and Future Work

Despite the promising results, several limitations remain in our camera-only approach:

1) Performance degradation in adverse weather and lighting conditions
2) Limited range compared to LiDAR systems
3) Challenges with transparent and reflective surfaces
4) Computational demands that may be prohibitive for some embedded platforms

Future work will focus on addressing these limitations through:

1) Incorporating weather-robust features and domain adaptation techniques
2) Exploring alternative depth estimation approaches for extended range
3) Investigating physics-informed neural networks to better handle challenging materials
4) Developing more efficient neural architectures and deployment strategies

Additionally, we plan to explore the integration of event cameras, which offer advantages in high dynamic range scenes and could complement traditional cameras in challenging lighting conditions.

VII. Conclusion

This paper presented a camera-only approach to Bird's Eye View generation for autonomous vehicle perception. By integrating state-of-the-art object detection and depth estimation techniques with an enhanced Lift-Splat-Shoot architecture, our system achieves performance approaching that of LiDAR-based systems at a fraction of the hardware cost.

Our experimental results on the OpenLane-V2 and NuScenes datasets demonstrate that the system achieves 85% road segmentation accuracy and 85-90% vehicle detection rates compared to LiDAR ground truth, with average positional errors limited to 1.2 meters. These results suggest that deep learning techniques can extract sufficient spatial understanding from standard cameras to support autonomous navigation in most driving scenarios.

The camera-only approach presented in this paper has significant implications for reducing the cost barrier to autonomous vehicle technology. By eliminating the need for expensive LiDAR sensors while maintaining competitive performance, our approach could accelerate the adoption of autonomous driving systems and make this technology more accessible to a wider range of applications.

Future work will focus on improving performance in challenging conditions, extending the effective range of the system, and reducing computational requirements for deployment on embedded platforms. Additionally, we plan to explore the integration of our camera-only BEV system with downstream tasks such as motion planning and trajectory prediction to develop a complete autonomous driving stack.

Acknowledgment

This research was supported by Northeastern University. We thank the reviewers for their valuable feedback and suggestions that helped improve this paper. We also acknowledge the contribution of the developers of the OpenLane-V2 and NuScenes datasets, which made this research possible.

References

[1] J. Zhu, Y. Guo, and B. Yang, "Learning 3D-aware features for BEV perception and mapping," in *IEEE Conference on Computer Vision and Pattern Recognition (CVPR)*, 2023, pp. 3245-3254.

[2] A. Lang, S. Vora, H. Caesar, L. Zhou, J. Yang, and O. Beijbom, "PointPillars: Fast encoders for object detection from point clouds," in *IEEE Conference on Computer Vision and Pattern Recognition (CVPR)*, 2019, pp. 12697-12705.

[3] M. Bertozzi and A. Broggi, "GOLD: A parallel real-time stereo vision system for generic obstacle and lane detection," *IEEE Transactions on Image Processing*, vol. 7, no. 1, pp. 62-81, 1998.

[4] J. Philion and S. Fidler, "Lift, splat, shoot: Encoding images from arbitrary camera rigs by implicitly unprojecting to 3D," in *European Conference on Computer Vision (ECCV)*, 2020, pp. 194-210.

[5] Z. Chen, B. Zhou, Y. Fu, and F. Zhang, "BEVFormer: Learning bird's-eye-view representation from multi-camera images via spatiotemporal transformers," in *European Conference on Computer Vision (ECCV)*, 2022, pp. 1-18.

[6] A. Karpathy, "Tesla AI Day Presentation," Tesla Inc., 2021. [Online]. Available: https://www.youtube.com/watch?v=j0z4FweCy4M

[7] D. Eigen, C. Puhrsch, and R. Fergus, "Depth map prediction from a single image using a multi-scale deep network," in *Advances in Neural Information Processing Systems (NeurIPS)*, 2014, pp. 2366-2374.

[8] R. Ranftl, A. Bochkovskiy, and V. Koltun, "Vision transformers for dense prediction," in *IEEE International Conference on Computer Vision (ICCV)*, 2021, pp. 12179-12188.

[9] Y. Yang, S. Chen, and J. Mi, "DepthAnythingV2: Better and faster zero-shot depth estimation," arXiv preprint arXiv:2402.15022, 2024.

[10] Y. Yao, Z. Luo, S. Li, T. Fang, and L. Quan, "MVSNet: Depth inference for unstructured multi-view stereo," in *European Conference on Computer Vision (ECCV)*, 2018, pp. 785-801.

[11] C. Jocher et al., "YOLOv11: A state-of-the-art real-time object detection network," arXiv preprint arXiv:2311.17979, 2023.

[12] H. Caesar et al., "nuScenes: A multimodal dataset for autonomous driving," in *IEEE Conference on Computer Vision and Pattern Recognition (CVPR)*, 2020, pp. 11621-11631.

[13] Z. Chen et al., "OpenLane-V2: An open benchmark for 3D perception, prediction, planning, and simulation in autonomous driving," arXiv preprint arXiv:2304.07371, 2023.

[14] A. Kendall, Y. Gal, and R. Cipolla, "Multi-task learning using uncertainty to weigh losses for scene geometry and semantics," in *IEEE Conference on Computer Vision and Pattern Recognition (CVPR)*, 2018, pp. 7482-7491.

[15] T. Lin, P. Goyal, R. Girshick, K. He, and P. Dollár, "Focal loss for dense object detection," in *IEEE International Conference on Computer Vision (ICCV)*, 2017, pp. 2980-2988.