Remote Sensing Referring Expression Generation



User: [identify] this {<9><47><89><52>} is

SkyEyeGPT: the bridge

User: [identify] what object is in this location {<25><19><90><92>}

SkyEyeGPT: this is a golf course



User: [identify] this {<42><27><45><33>} is

SkyEyeGPT: a black car



User: [identify] {<40><44><55><60>}

SkyEyeGPT: a white spherical building



User: [identify] identify the object present at this location {<52><27><80><61>}

SkyEyeGPT: the tennis court which is to the right of another

User: [identify] {<30><62><51><68>}

SkyEyeGPT: a white truck



User: [identify] what is it in {<82><70><97><85>}

SkyEyeGPT: the baseball field on the right side of the image

User: [identify] this {<8><0><48><13>} is

SkyEyeGPT: a pier with boats



User: [identify] what object is in this location {<5><7><88><50>}

SkyEyeGPT: a large oval track field



User: [identify] the object in {<82><2><94><19>} is

SkyEyeGPT: a black boat on the green water



User: [identify] the object in {<36><4><61><29>} is

SkyEyeGPT: an airplane with white and blue color is parked



User: [identify] what object is in this location {<59><55><78><74>}

SkyEyeGPT: the baseball field on the right is larger than the one on the left