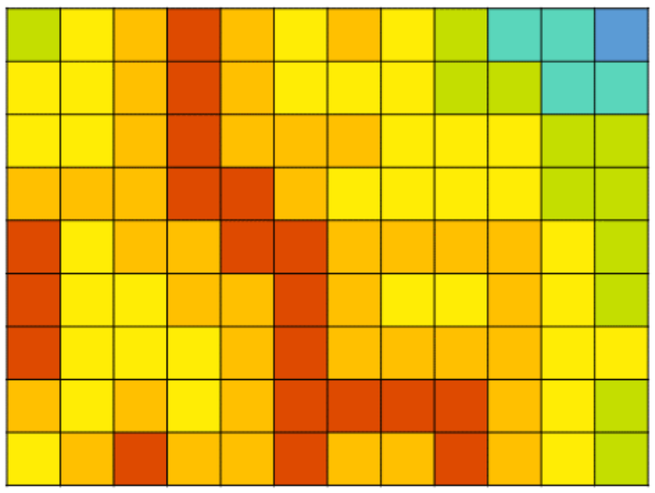

An example ground truth bathymetry. The depth values range from blue (shallow) to red (deep). The goal is to find the red continuous channel.

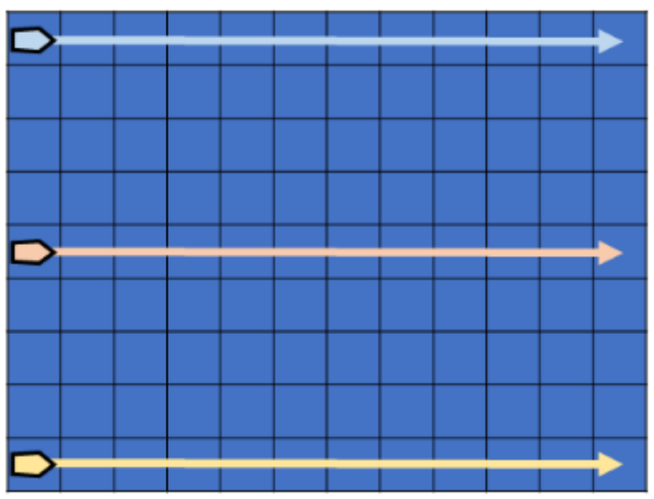

Step 1. The vehicles perform an exploratory sweep of the area. Grid-cells with no observations are assumed to have a depth of 0, shown in dark blue.

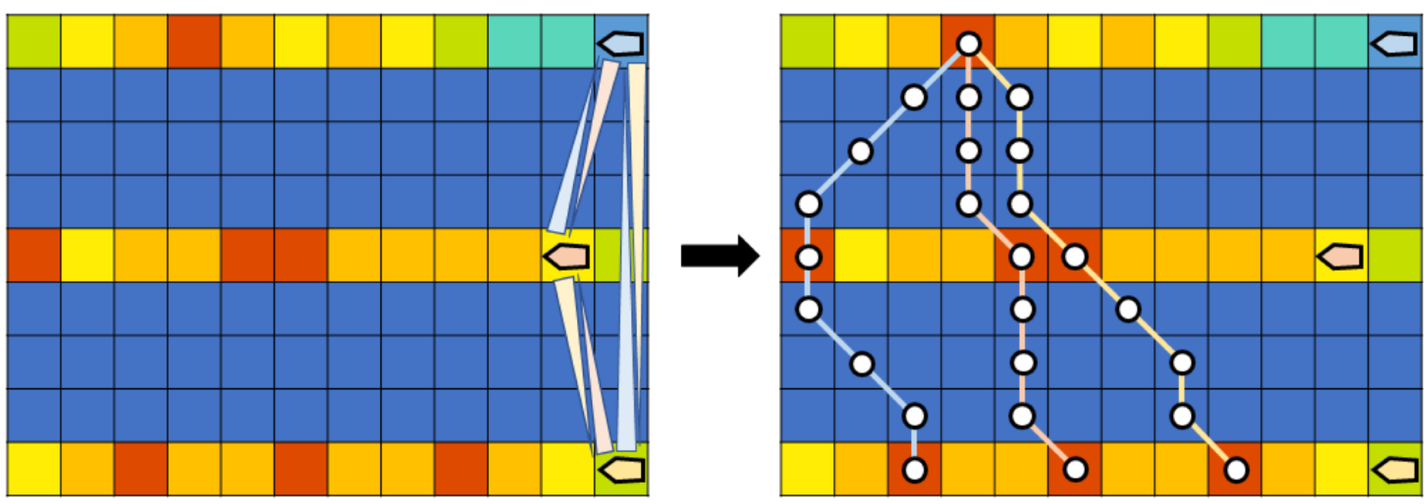

Step 2. The vehicles perform a consensus, filling in observations on the grid. Using the updated data, they exchange proposal bids (left), ensuring each has a different path to explore (right).

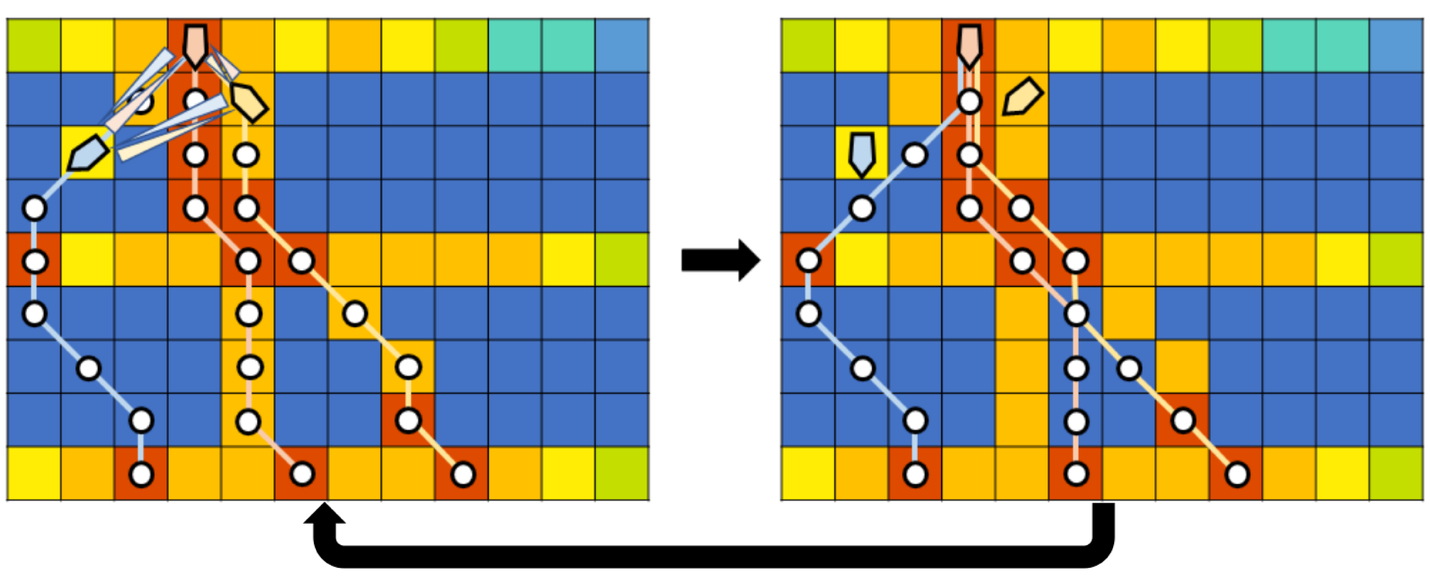

Step 3. After some time exploring their designated paths, the vehicles perform a new consensus with more observations and exchange proposal bids based on the new consensus data (left). The new paths account for the shallow areas that were found (right). This process repeats.

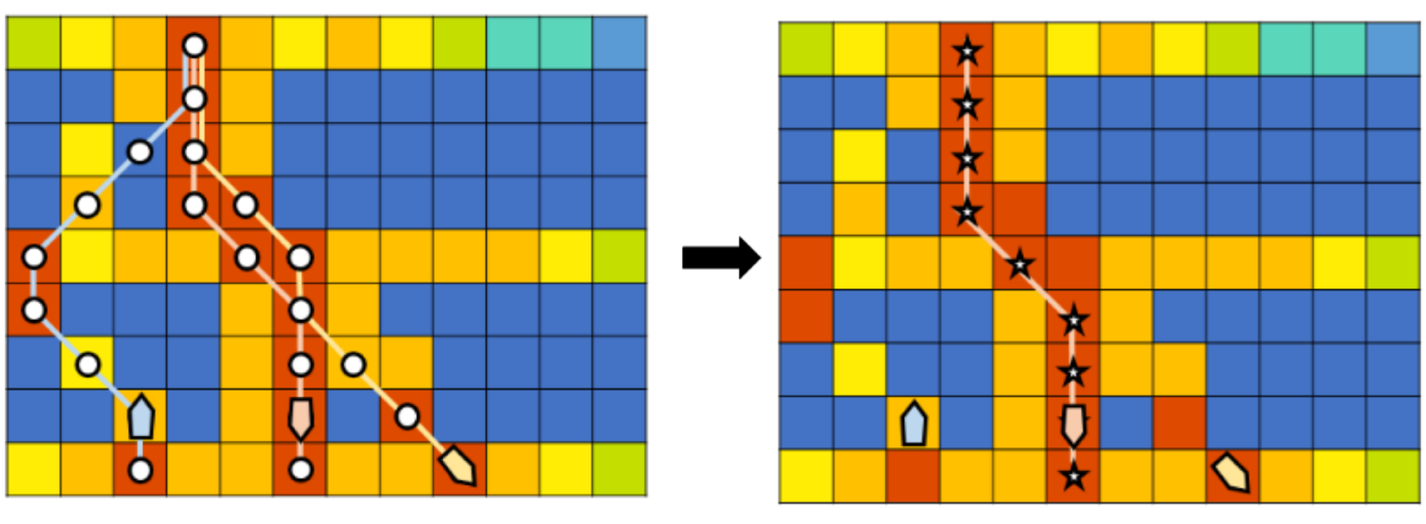

Step 4. After several iterations a channel is identified, denoted by stars on the associated grid-cells. This marks the end of the mission.